SYSTEM DESIGNATIONS

- I-15 NHS Interstate
- S-532 Secondary
- N-57 NHS Non-Interstate
- Urban
- P-19 Primary
- Off System

MDT ROUTE NAMES

- C000123 Corridor
- P-19 On System Departmental Route
- 101 Off System Departmental Route - Preceded By L-25- For This Sheet

ROUTE SIGNING

- 90 Interstate Highway
- 3 Montana Route
- 93 U.S. Highway
- 205 Secondary Route

ROUTE SURFACE TYPE

- Paved
- Gravel
- Unsurfaced

BOUNDARIES

- City/Town Area shown in MDT City Plat Book
- County Line
- County Sheet
- National Park Service
- Reservation
- National Forest Service
- Wilderness Area
- State Park
- US Fish Wildlife Service
- State Forest

OTHER SYMBOLS

- Stream
- Canal or Ditch
- Water
- Railroad
- Private Airport
- Public Airport
- Mountain Pass
- Parking Area
- Rest Area - Year-Round, Seasonal

MONTANA

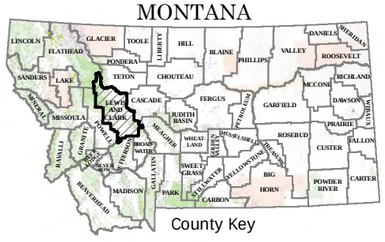

County Key

LEWIS AND CLARK COUNTY

Sheet Key

PREPARED BY THE
STATE OF MONTANA
DEPARTMENT OF TRANSPORTATION
ROAD INVENTORY AND MAPPING SECTION

Scale in Miles

1 0.5 0 1 2 3 4 5

1 0.5 0 1 2 3 4 5

Scale in Kilometers

NAD 1983 State Plane Montana FIPS 2500
Lambert Conformal Conic

MDT

COPYRIGHT© 2010 MONTANA DEPARTMENT OF TRANSPORTATION

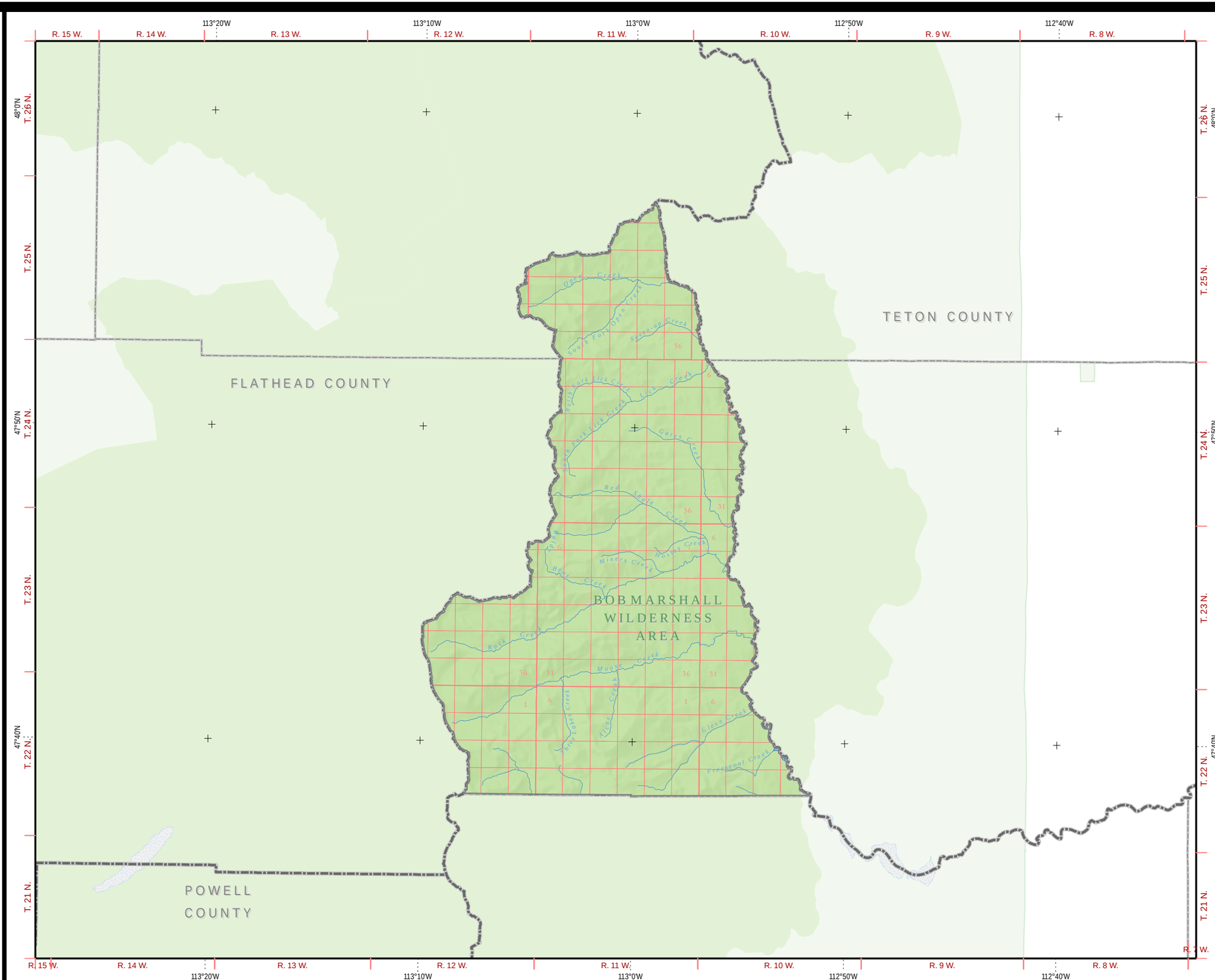

LEWIS AND CLARK

SHEET 1 OF 7

LEWIS AND CLARK

SHEET 2 OF 7

122

R. 13 W. | 113°10'W | R. 12 W. | 113°0'W | R. 11 W. | 112°50'W | R. 10 W. | 112°40'W | R. 9 W. | R. 8 W. | 112°30'W | R. 7 W. | R. 6 W.

T. 22 N. | T. 21 N. | 47°30'N | T. 20 N. | T. 19 N. | 47°20'N | T. 18 N. | T. 17 N. | 47°10'N | T. 16 N.

FLATHEAD COUNTY

TETON

POWELL COUNTY

BOB MARSHALL WILDERNESS AREA

LEWIS AND CLARK NATIONAL FOREST

SCAPEGOAT WILDERNESS

Gibson Reservoir

SUN CANYON RD

BARR CREEK RD

BEAVER-WILLOW RD

BENCHMARK RD

WILLOW CREEK RD

SMITH CREEK RD

GOSS CREEK RD

HOME GULCH

C025401

C025402

401

401>>

402

402:E

421:E

421>>

422:E

422>>

424

431

432:E

435

444:E

444>>

459:E

B-459

B-407

B-432

781

1108

1124

1127

1128

1140

1141

1142

1143

1147

1148

1151

1152

1153

1154

1155

1156

1157

SYSTEM DESIGNATIONS

I-15	NHS Interstate	S-532	Secondary
N-57	NHS Non-Interstate		Urban
P-19	Primary		Off System

MDT ROUTE NAMES

- C000123 — Corridor
- P-19 — On System Departmental Route
- 101 — Off System Departmental Route - Preceded By L-25- For This Sheet

ROUTE SIGNING

- 90 — Interstate Highway
- 3 — Montana Route
- 93 — U.S. Highway
- 205 — Secondary Route

ROUTE SURFACE TYPE

- Paved
- Gravel
- Unsurfaced

BOUNDARIES

- City/Town Area shown in MDT City Plat Book
- County Line
- County Sheet
- National Park Service
- Reservation
- National Forest Service
- Wilderness Area
- State Park
- US Fish Wildlife Service
- State Forest

OTHER SYMBOLS

Stream	Canal or Ditch
Water	Railroad
Private Airport	Public Airport
Mountain Pass	Parking Area
Rest Area - Year-Round, Seasonal	

MONTANA

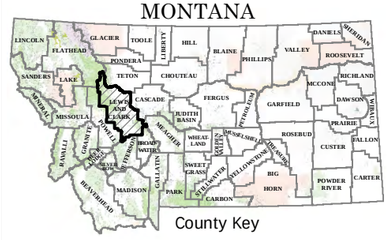

County Key

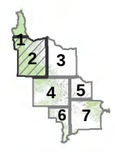

PREPARED BY THE
STATE OF MONTANA
DEPARTMENT OF TRANSPORTATION
ROAD INVENTORY AND MAPPING SECTION

Scale in Miles

1 0.5 0 1 2 3 4 5

1 0.5 0 1 2 3 4 5

Scale in Kilometers

NAD 1983 State Plane Montana FIPS 2500
Lambert Conformal Conic

MDT

COPYRIGHT© 2010 MONTANA DEPARTMENT OF TRANSPORTATION

LEWIS AND CLARK

SYSTEM DESIGNATIONS

- I-15 NHS Interstate
- N-57 NHS Non-Interstate
- P-19 Primary
- S-532 Secondary
- Urban
- Off System

MDT ROUTE NAMES

- C000123 Corridor
- P-19 On System Departmental Route
- 101 Off System Departmental Route - Preceded By L-25- For This Sheet

ROUTE SIGNING

- 90 Interstate Highway
- 93 U.S. Highway
- 3 Montana Route
- 205 Secondary Route

ROUTE SURFACE TYPE

- Paved
- Gravel
- Unsurfaced

BOUNDARIES

- City/Town Area shown in MDT City Plat Book
- County Line
- County Sheet
- National Park Service
- Reservation
- National Forest Service
- Wilderness Area
- State Park
- US Fish Wildlife Service
- State Forest

OTHER SYMBOLS

- Stream
- Water
- Private Airport
- Mountain Pass
- Rest Area - Year-Round, Seasonal
- Canal or Ditch
- Railroad
- Public Airport
- Parking Area

MONTANA

County Key

LEWIS AND CLARK COUNTY



Sheet Key

PREPARED BY THE
STATE OF MONTANA
DEPARTMENT OF TRANSPORTATION
ROAD INVENTORY AND MAPPING SECTION

Scale in Miles
1 0.5 0 1 2 3 4 5
Scale in Kilometers
1 0.5 0 1 2 3 4 5

NAD 1983 State Plane Montana FIPS 2500
Lambert Conformal Conic

MDT

COPYRIGHT© 2010 MONTANA DEPARTMENT OF TRANSPORTATION

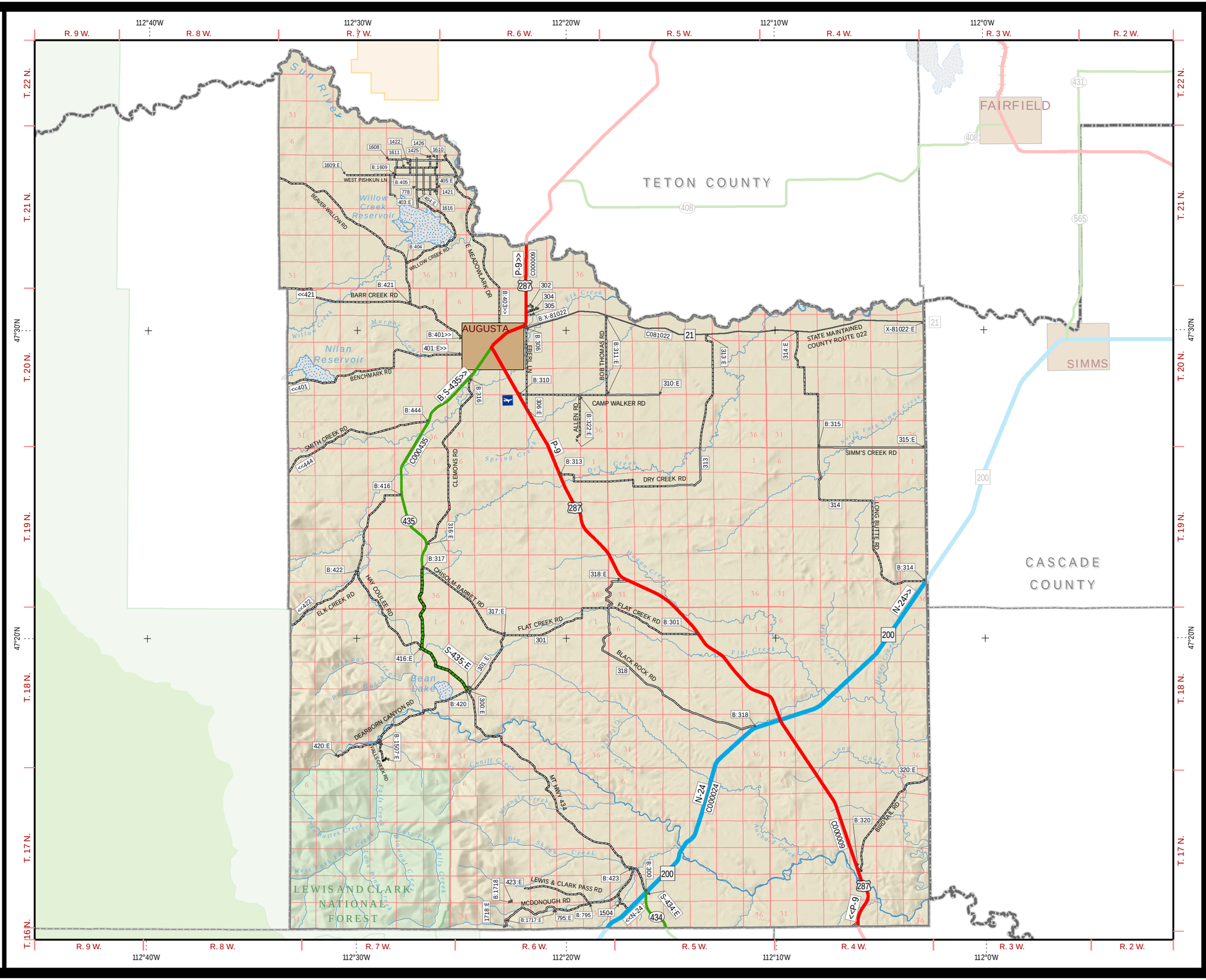

SHEET 3 OF 7

LEWIS AND CLARK

SHEET 4 OF 7

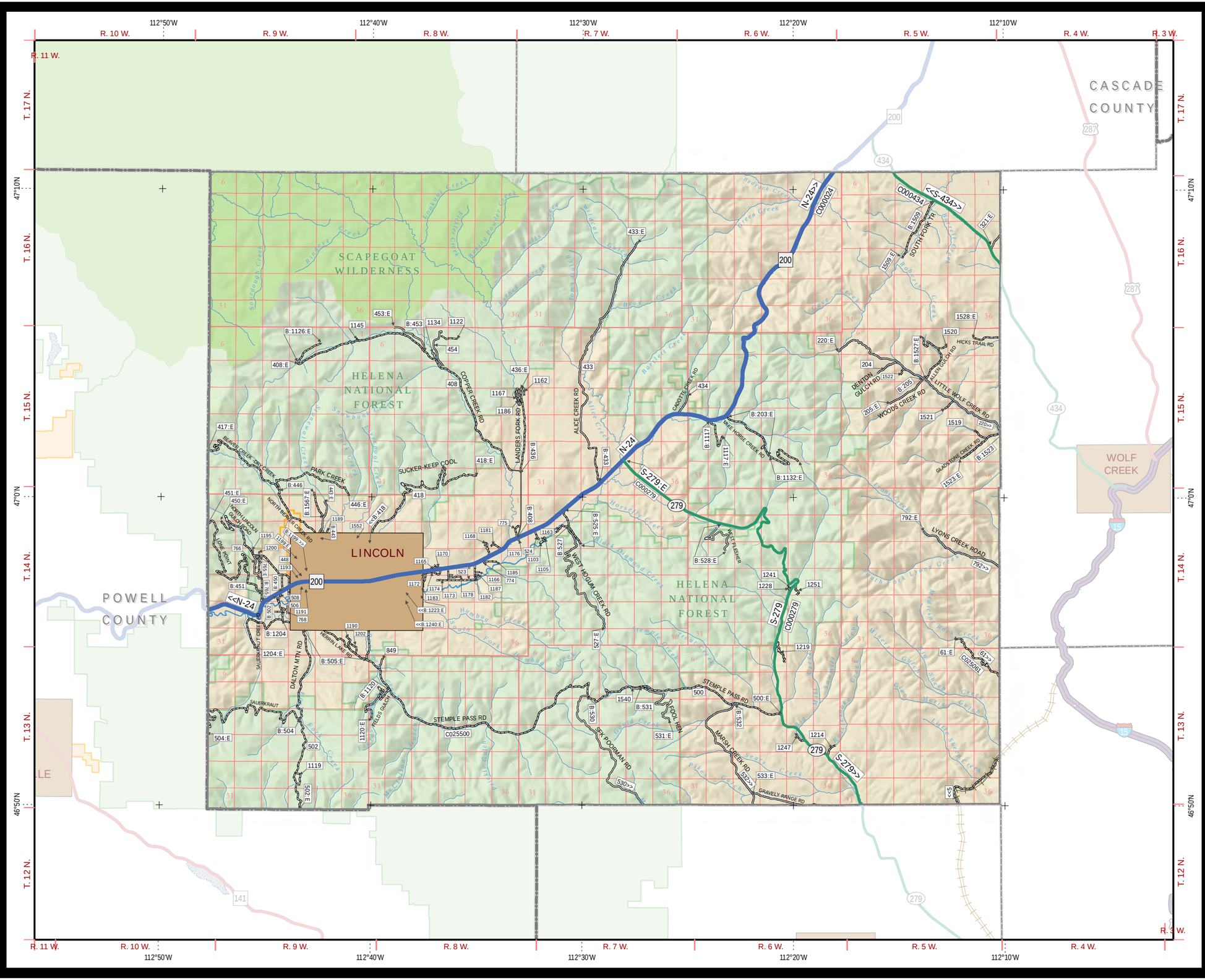
112°50'W
112°40'W
112°30'W
112°20'W
112°10'W
R. 11 W.
R. 10 W.
R. 9 W.
R. 8 W.
R. 7 W.
R. 6 W.
R. 5 W.
R. 4 W.
R. 3 W.
T. 17 N.
T. 16 N.
T. 15 N.
T. 14 N.
T. 13 N.
T. 12 N.
47°10'N
47°0'N
46°50'N
SCAPEGOAT WILDERNESS
HELENA NATIONAL FOREST
CASCADE COUNTY
POWELL COUNTY
LINCOLN
WOLF CREEK
N-24
S-279
S-279-E
S-279>
S-434>>
C000024
C000279
C000434
C025500
C025505
200
279
434
287
15
N-24>>
<<N-24
<<S-434>>
<<S-279
<<B:1240:E
<<B:1223:E
<<B:418
<<B:1126:E
<<B:1204
<<B:1120
<<B:504
<<B:451
<<B:453
<<B:1117
<<B:1132:E
<<B:528:E
<<B:527
<<B:525:E
<<B:523
<<B:436:E
<<B:433
<<B:408
<<B:203:E
<<B:1527:E
<<B:1523
<<B:1599:E
<<B:1567:E
<<B:1599>>
<<B:1567>>
<<B:1523:E
<<B:205
<<B:205:E
<<B:205>>
<<B:1523:E
<<B:1599:E
<<B:1599>>
<<B:1567:E
<<B:1567>>
<<B:1523

SYSTEM DESIGNATIONS

I-15 NHS Interstate
N-57 NHS Non-Interstate
P-19 Primary
S-532 Secondary
Urban
Off System

MDT ROUTE NAMES

C000123 Corridor
P-19 On System Departmental Route
101 Off System Departmental Route - Preceded By L-25- For This Sheet

ROUTE SIGNING

90 Interstate Highway
93 U.S. Highway
3 Montana Route
205 Secondary Route

ROUTE SURFACE TYPE

Paved
Gravel
Unsurfaced

BOUNDARIES

City/Town Area shown in MDT City Plat Book
County Line
County Sheet
National Park Service
Reservation
National Forest Service
Wilderness Area
State Park
US Fish Wildlife Service
State Forest

OTHER SYMBOLS

Stream
Water
Private Airport
Mountain Pass
Rest Area - Year-Round, Seasonal
Canal or Ditch
Railroad
Public Airport
Parking Area

MONTANA

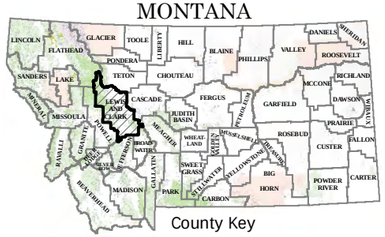

County Key

LEWIS AND CLARK COUNTY

Sheet Key

PREPARED BY THE
STATE OF MONTANA
DEPARTMENT OF TRANSPORTATION
ROAD INVENTORY AND MAPPING SECTION

Scale in Miles
1 0.5 0 1 2 3 4 5
1 0.5 0 1 2 3 4 5
Scale in Kilometers

NAD 1983 State Plane Montana FIPS 2500
Lambert Conformal Conic

MDT

COPYRIGHT© 2010 MONTANA DEPARTMENT OF TRANSPORTATION

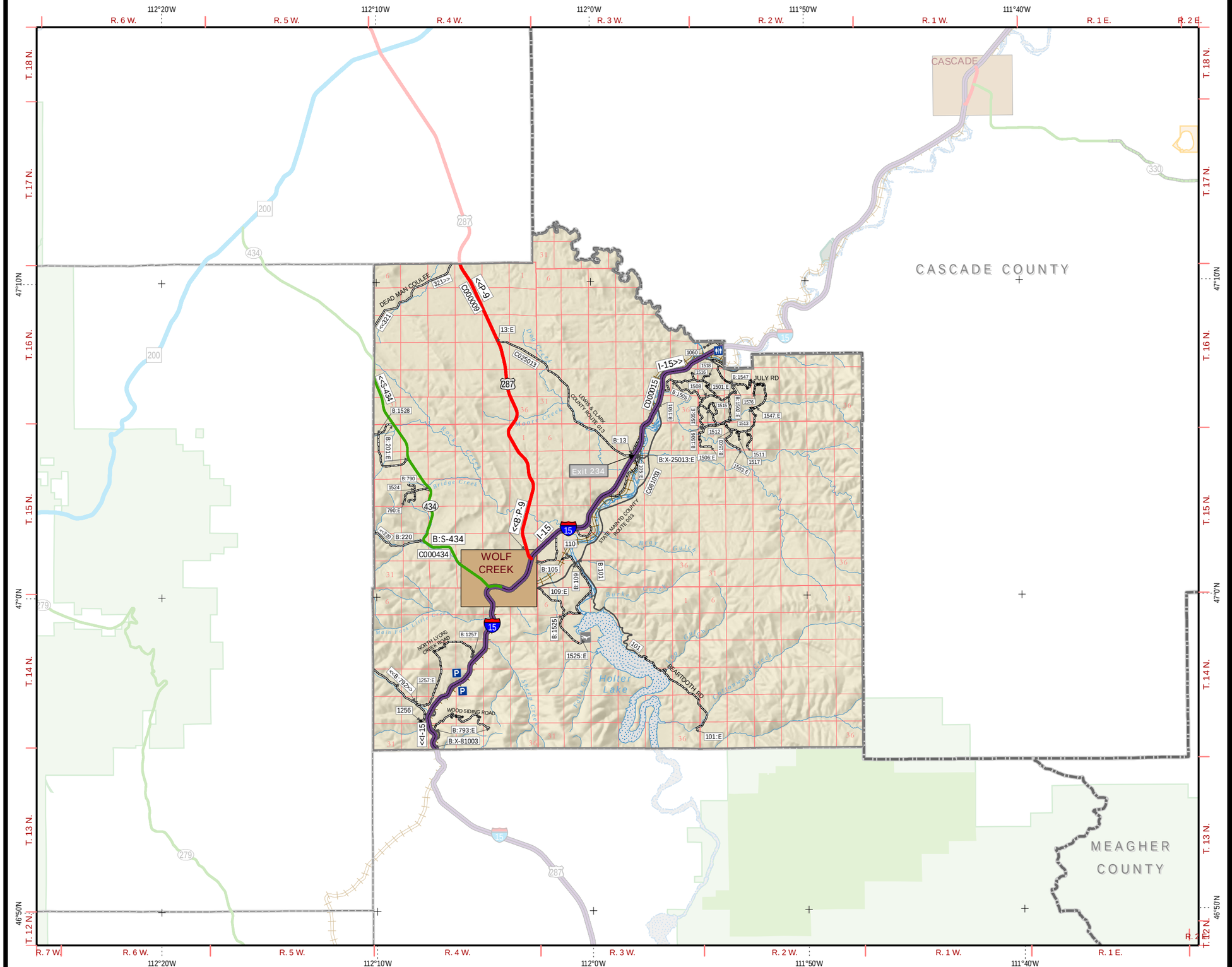

LEWIS AND CLARK

SHEET 5 OF 7

LEWIS AND CLARK

SHEET 6 OF 7

126

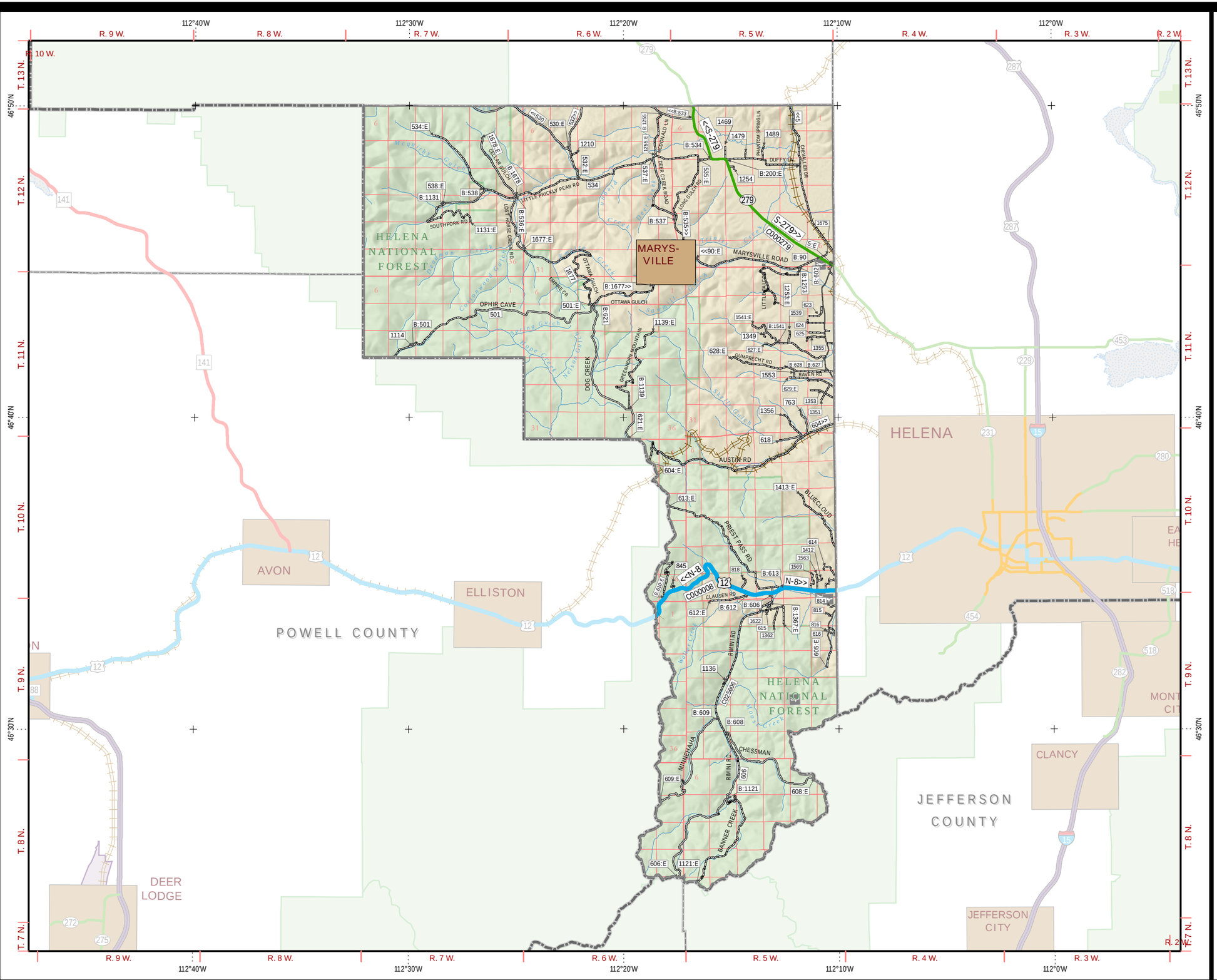

SYSTEM DESIGNATIONS

- I-15 — NHS Interstate
- N-57 — NHS Non-Interstate
- P-19 — Primary
- S-532 — Secondary
- Urban
- Off System

MDT ROUTE NAMES

- C000123 — Corridor
- P-19 — On System Departmental Route
- 101 — Off System Departmental Route - Preceded By L-25- For This Sheet

ROUTE SIGNING

- Interstate Highway
- U.S. Highway
- 3 — Montana Route
- 205 — Secondary Route

ROUTE SURFACE TYPE

- Paved
- Gravel
- Unsurfaced

BOUNDARIES

- City/Town Area shown in MDT City Plat Book
- County Line
- County Sheet
- National Park Service
- Reservation
- National Forest Service
- Wilderness Area
- State Park
- US Fish Wildlife Service
- State Forest

OTHER SYMBOLS

- Stream
- Water
- Private Airport
- Mountain Pass
- Rest Area - Year-Round, Seasonal
- Canal or Ditch
- Railroad
- Public Airport
- Parking Area

MONTANA

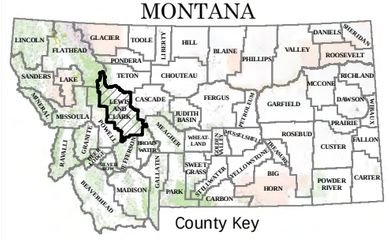

County Key

LEWIS AND CLARK COUNTY

Sheet Key

PREPARED BY THE
STATE OF MONTANA
DEPARTMENT OF TRANSPORTATION
ROAD INVENTORY AND MAPPING SECTION

Scale in Miles

1 0.5 0 1 2 3 4 5

1 0.5 0 1 2 3 4 5

Scale in Kilometers

NAD 1983 State Plane Montana FIPS 2500
Lambert Conformal Conic

MDT

COPYRIGHT© 2010 MONTANA DEPARTMENT OF TRANSPORTATION

SYSTEM DESIGNATIONS

- I-15 — NHS Interstate
- S-532 — Secondary
- N-57 — NHS Non-Interstate
- Urban
- P-19 — Primary
- Off System

MDT ROUTE NAMES

- C000123 — Corridor
- P-19 — On System Departmental Route
- 101 — Off System Departmental Route - Preceded By L-25- For This Sheet

ROUTE SIGNING

- 90 — Interstate Highway
- 3 — Montana Route
- 93 — U.S. Highway
- 205 — Secondary Route

ROUTE SURFACE TYPE

- Paved
- Gravel
- Unsurfaced

BOUNDARIES

- City/Town Area shown in MDT City Plat Book
- County Line
- County Sheet
- National Park Service
- Reservation
- National Forest Service
- Wilderness Area
- State Park
- US Fish Wildlife Service
- State Forest

OTHER SYMBOLS

- Stream
- Canal or Ditch
- Water
- Railroad
- Private Airport
- Public Airport
- Mountain Pass
- Parking Area
- Rest Area - Year-Round, Seasonal

MONTANA

County Key

LEWIS AND CLARK COUNTY

Sheet Key

PREPARED BY THE
STATE OF MONTANA
DEPARTMENT OF TRANSPORTATION
ROAD INVENTORY AND MAPPING SECTION

Scale in Miles: 1 0.5 0 1 2 3 4 5

Scale in Kilometers: 1 0.5 0 1 2 3 4 5

NAD 1983 State Plane Montana FIPS 2500
Lambert Conformal Conic

MDT

COPYRIGHT© 2010 MONTANA DEPARTMENT OF TRANSPORTATION

LEWIS AND CLARK

SHEET 7 OF 7