GARFIELD

SHEET 1 OF 9

86

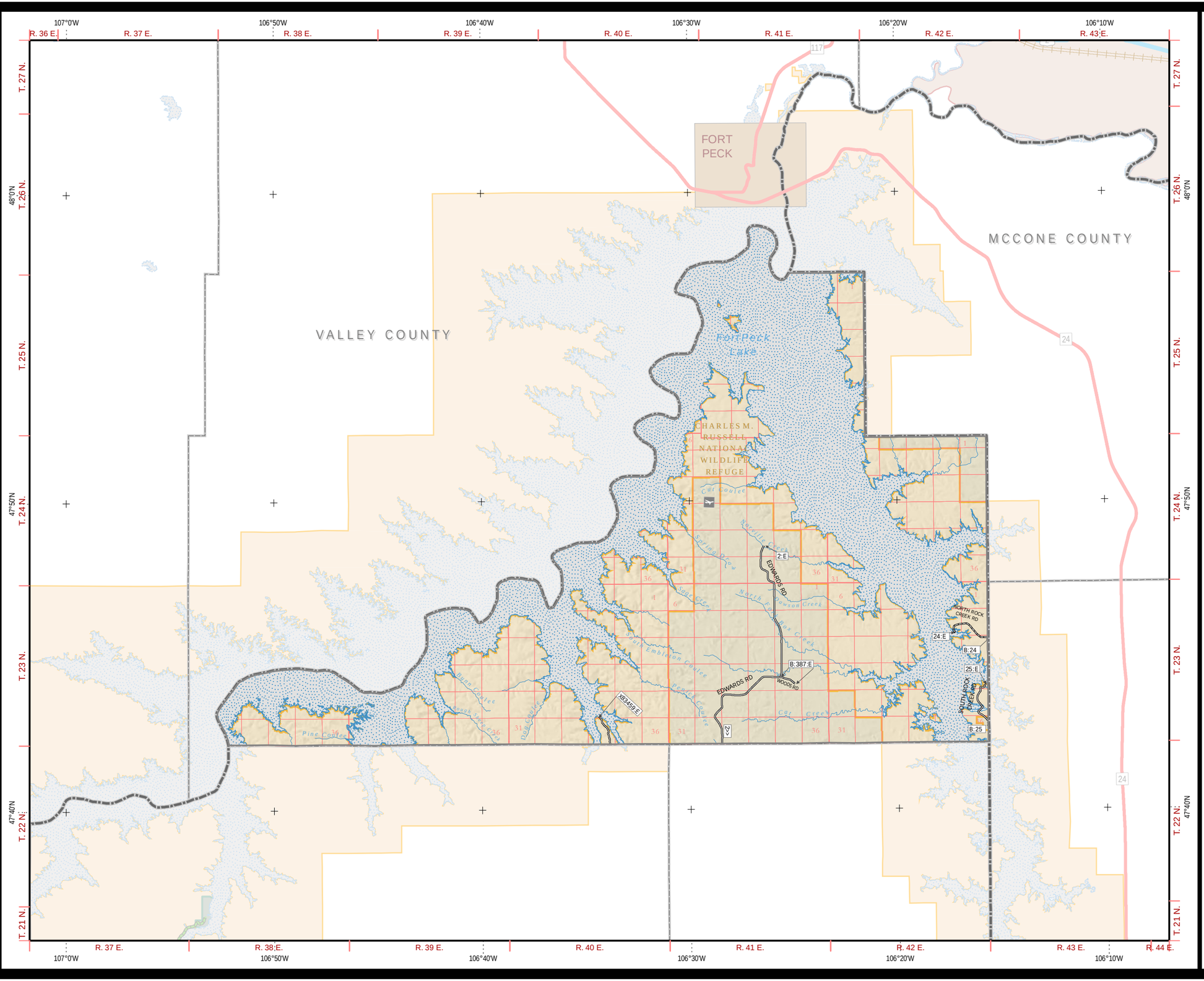

SYSTEM DESIGNATIONS

- I-15 — NHS Interstate
- N-57 — NHS Non-Interstate
- P-19 — Primary
- S-532 — Secondary
- Urban
- Off System

MDT ROUTE NAMES

- C000123 — Corridor
- P-19 — On System Departmental Route
- 101 — Off System Departmental Route - Preceded By L-17- For This Sheet

ROUTE SIGNING

- 90 — Interstate Highway
- 93 — U.S. Highway
- 3 — Montana Route
- 205 — Secondary Route

ROUTE SURFACE TYPE

- Paved
- Gravel
- Unsurfaced

BOUNDARIES

- City/Town Area shown in MDT City Plat Book
- County Line
- County Sheet
- National Park Service
- Reservation
- National Forest Service
- Wilderness Area
- State Park
- US Fish Wildlife Service
- State Forest

OTHER SYMBOLS

- Stream
- Water
- Private Airport
- Mountain Pass
- Rest Area - Year-Round, Seasonal
- Canal or Ditch
- Railroad
- Public Airport
- Parking Area

MONTANA

County Key

GARFIELD COUNTY

Sheet Key

PREPARED BY THE STATE OF MONTANA DEPARTMENT OF TRANSPORTATION ROAD INVENTORY AND MAPPING SECTION

Scale in Miles

1 0.5 0 1 2 3 4 5

1 0.5 0 1 2 3 4 5

Scale in Kilometers

NAD 1983 State Plane Montana FIPS 2500
Lambert Conformal Conic

MDT

COPYRIGHT© 2010 MONTANA DEPARTMENT OF TRANSPORTATION

SYSTEM DESIGNATIONS

- I-15 NHS Interstate
- S-532 Secondary
- N-57 NHS Non-Interstate
- Urban
- P-19 Primary
- Off System

MDT ROUTE NAMES

- C000123 Corridor
- P-19 On System Departmental Route
- 101 Off System Departmental Route - Preceded By L-17- For This Sheet

ROUTE SIGNING

- 90 Interstate Highway
- 3 Montana Route
- 93 U.S. Highway
- 205 Secondary Route

ROUTE SURFACE TYPE

- Paved
- Gravel
- Unsurfaced

BOUNDARIES

- City/Town Area shown in MDT City Plat Book
- County Line
- County Sheet
- National Park Service
- Reservation
- National Forest Service
- Wilderness Area
- State Park
- US Fish Wildlife Service
- State Forest

OTHER SYMBOLS

- Stream
- Canal or Ditch
- Water
- Railroad
- Private Airport
- Public Airport
- Mountain Pass
- Parking Area
- Rest Area - Year-Round, Seasonal

MONTANA

County Key

GARFIELD COUNTY

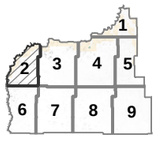

Sheet Key

PREPARED BY THE
STATE OF MONTANA
DEPARTMENT OF TRANSPORTATION
ROAD INVENTORY AND MAPPING SECTION

Scale in Miles

1 0.5 0 1 2 3 4 5

1 0.5 0 1 2 3 4 5

Scale in Kilometers

NAD 1983 State Plane Montana FIPS 2500
Lambert Conformal Conic

MDT

COPYRIGHT© 2010 MONTANA DEPARTMENT OF TRANSPORTATION

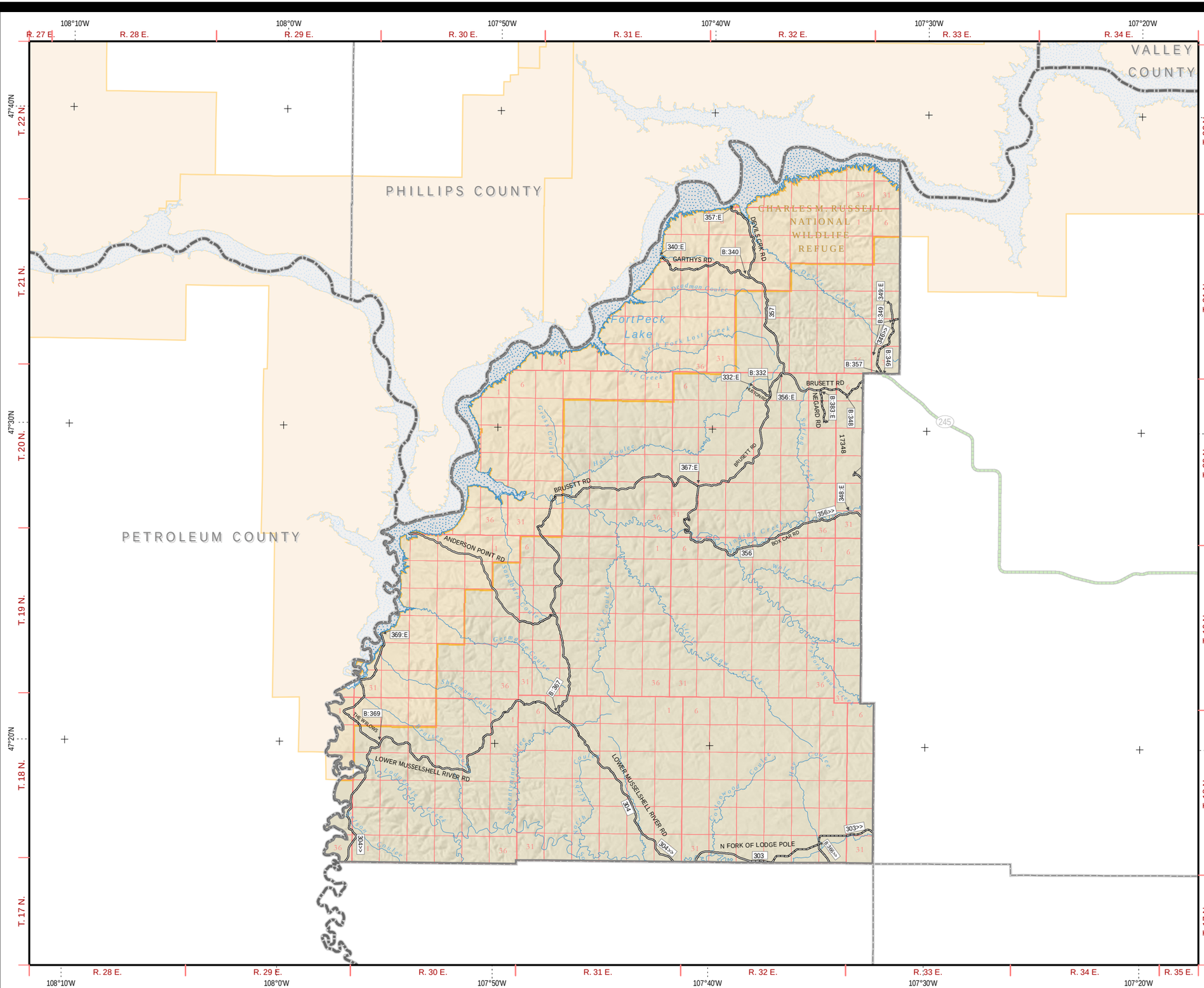

GARFIELD

SHEET 2 OF 9

GARFIELD

SHEET 3 OF 9

88

PHILLIPS COUNTY

VALLEY COUNTY

CHARLES M. RUSSELL NATIONAL WILDLIFE REFUGE

Fort Peck Lake

JORDAN

R. 31 E. | R. 32 E. | R. 33 E. | R. 34 E. | R. 35 E. | R. 36 E. | R. 37 E. | R. 38 E.

107°40'W | 107°30'W | 107°20'W | 107°10'W | 107°0'W

T. 23 N. | 47°40'N

T. 22 N.

T. 21 N.

T. 20 N. | 47°30'N

T. 19 N.

T. 18 N. | 47°20'N

T. 17 N.

SYSTEM DESIGNATIONS

- I-15 — NHS Interstate
- N-57 — NHS Non-Interstate
- P-19 — Primary
- S-532 — Secondary
- Urban
- Off System

MDT ROUTE NAMES

- C000123 — Corridor
- P-19 — On System Departmental Route
- 101 — Off System Departmental Route - Preceded By L-17- For This Sheet

ROUTE SIGNING

- 90 — Interstate Highway
- 93 — U.S. Highway
- 3 — Montana Route
- 205 — Secondary Route

ROUTE SURFACE TYPE

- Paved
- Gravel
- Unsurfaced

BOUNDARIES

- City/Town Area shown in MDT City Plat Book
- County Line
- County Sheet
- National Park Service
- Reservation
- National Forest Service
- Wilderness Area
- State Park
- US Fish Wildlife Service
- State Forest

OTHER SYMBOLS

- Stream
- Water
- Private Airport
- Mountain Pass
- Canal or Ditch
- Railroad
- Public Airport
- Parking Area
- Rest Area - Year-Round, Seasonal

MONTANA

County Key

GARFIELD COUNTY

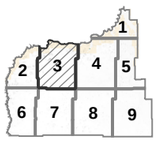

Sheet Key

PREPARED BY THE STATE OF MONTANA DEPARTMENT OF TRANSPORTATION ROAD INVENTORY AND MAPPING SECTION

Scale in Miles

1 0.5 0 1 2 3 4 5

1 0.5 0 1 2 3 4 5

Scale in Kilometers

NAD 1983 State Plane Montana FIPS 2500 Lambert Conformal Conic

MDT

COPYRIGHT© 2010 MONTANA DEPARTMENT OF TRANSPORTATION

GARFIELD

SYSTEM DESIGNATIONS

I-15 NHS Interstate
N-57 NHS Non-Interstate
P-19 Primary
S-532 Secondary
Urban
Off System

MDT ROUTE NAMES

C000123 Corridor
P-19 On System Departmental Route
101 Off System Departmental Route - Preceded By L-17- For This Sheet

ROUTE SIGNING

90 Interstate Highway
93 U.S. Highway
3 Montana Route
205 Secondary Route

ROUTE SURFACE TYPE

Paved
Gravel
Unsurfaced

BOUNDARIES

City/Town Area shown in MDT City Plat Book
County Line
County Sheet
National Park Service
Reservation
National Forest Service
Wilderness Area
State Park
US Fish Wildlife Service
State Forest

OTHER SYMBOLS

Stream
Canal or Ditch
Water
Railroad
Private Airport
Public Airport
Mountain Pass
Parking Area
Rest Area - Year-Round, Seasonal

MONTANA

County Key

GARFIELD COUNTY

Sheet Key

PREPARED BY THE
STATE OF MONTANA
DEPARTMENT OF TRANSPORTATION
ROAD INVENTORY AND MAPPING SECTION

Scale in Miles
1 0.5 0 1 2 3 4 5
1 0.5 0 1 2 3 4 5
Scale in Kilometers

NAD 1983 State Plane Montana FIPS 2500
Lambert Conformal Conic

MDT

COPYRIGHT© 2010 MONTANA DEPARTMENT OF TRANSPORTATION

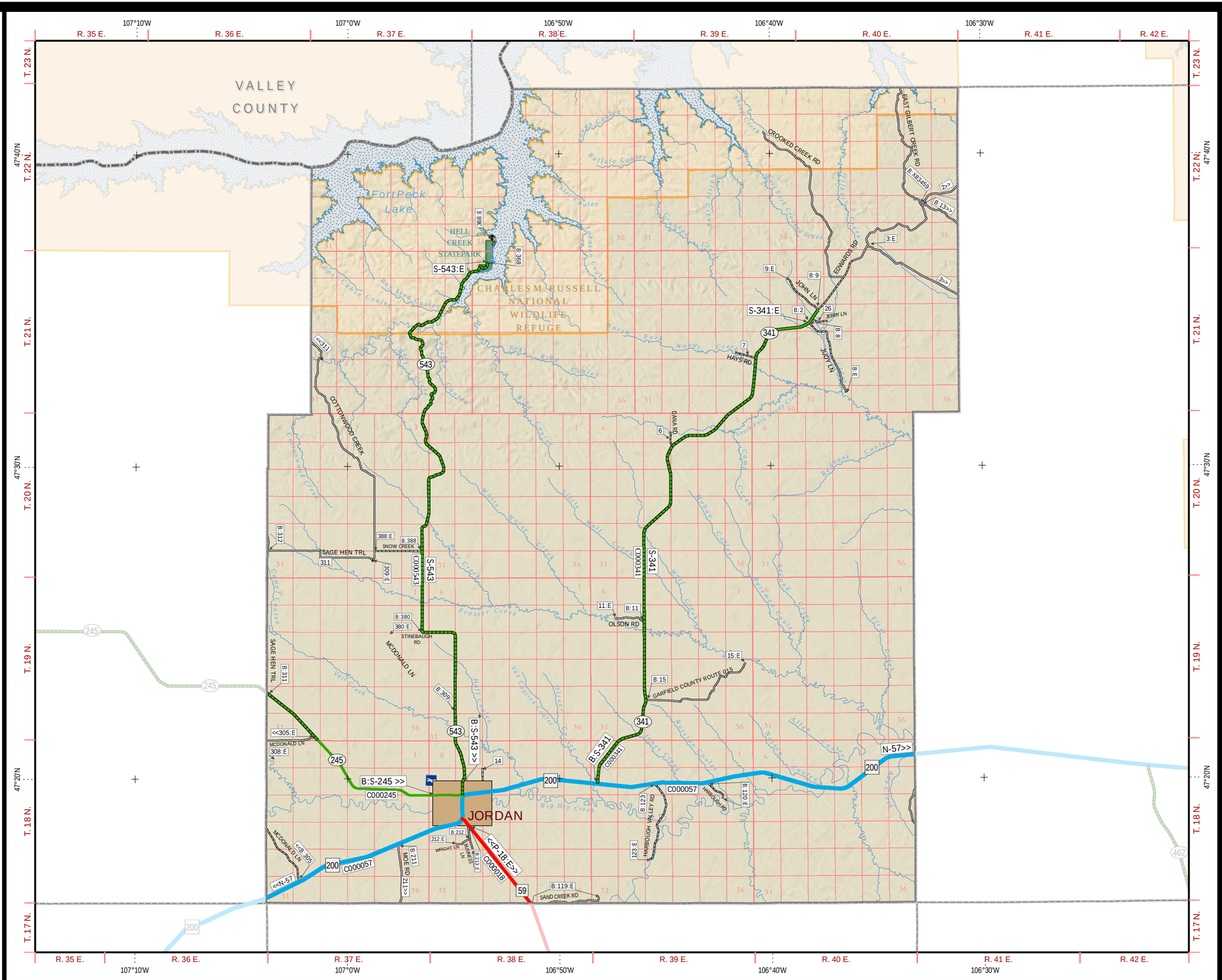

GARFIELD

SHEET 5 OF 9

90

R. 38 E. R. 39 E. R. 40 E. R. 41 E. R. 42 E. R. 43 E. R. 44 E. R. 45 E.

106°40'W 106°30'W 106°20'W 106°10'W 106°0'W

T. 23 N. T. 22 N. T. 21 N. T. 20 N. T. 19 N. T. 18 N. T. 17 N.

47°40'N 47°30'N 47°20'N

CHARLES M. RUSSELL NATIONAL WILDLIFE REFUGE

FortPeck Lake

MCCONE COUNTY

EDWARDS RD <<2 <<2 <<3 <<3 VAN NORMAN RD 13:E 1:E 4:E B:4 B:22 22:E STUBBY RD VAN NORMAN RD ROCK BARN RD B:385:E BURGESS RD VAN NORMAN RD B:3 B:17:E GARFIELD COUNTY ROUTE D,IV B:1 <<N-57 C000057 101:E 200 S-462:E B:P-42>> N-57>> C000057 EAST LITTLE DRY RD 101>> 462 S-462>> B:130 386 341 200

Lost Creek, Little Dog Creek, Lone Tree Creek, Snap Creek, Sheep Creek, Cherry Creek, Eagle Creek, Cactus Coulee, Thompson Coulee, Bridge Coulee, Woods Coulee, East Fork Woody Creek, Woody Creek, Arnold Coulee, Stone Stick Coulee, Motion Coulee, Spring Coulee, Brunson Coulee, Long Coulee, Kelly Creek, Jack Coulee, Hillsdale Coulee, Hidden Coulee, Kerr Coulee, Poison Coulee, Coal Creek, Columbia Coulee, Big Wild Horse Creek, Little Wild Horse Creek, Patterson Coulee, Spring Creek, Gibbs Creek

SYSTEM DESIGNATIONS

I-15 NHS Interstate
N-57 NHS Non-Interstate
P-19 Primary
S-532 Secondary
Urban
Off System

MDT ROUTE NAMES

C000123 Corridor
P-19 On System Departmental Route
101 Off System Departmental Route - Preceded By L-17- For This Sheet

ROUTE SIGNING

90 Interstate Highway
93 U.S. Highway
3 Montana Route
205 Secondary Route

ROUTE SURFACE TYPE

Paved
Gravel
Unsurfaced

BOUNDARIES

City/Town Area shown in MDT City Plat Book
County Line
County Sheet
National Park Service
Reservation
National Forest Service
Wilderness Area
State Park
US Fish Wildlife Service
State Forest

OTHER SYMBOLS

Stream
Canal or Ditch
Water
Railroad
Private Airport
Public Airport
Mountain Pass
P Parking Area
Rest Area - Year-Round, Seasonal

MONTANA

County Key

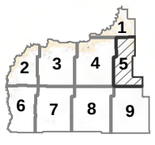

PREPARED BY THE STATE OF MONTANA DEPARTMENT OF TRANSPORTATION ROAD INVENTORY AND MAPPING SECTION

Scale in Miles

1 0.5 0 1 2 3 4 5

1 0.5 0 1 2 3 4 5

Scale in Kilometers

NAD 1983 State Plane Montana FIPS 2500 Lambert Conformal Conic

MDT

COPYRIGHT© 2010 MONTANA DEPARTMENT OF TRANSPORTATION

GARFIELD

SYSTEM DESIGNATIONS

- I-15 — NHS Interstate
- N-57 — NHS Non-Interstate
- P-19 — Primary
- S-532 — Secondary
- Urban
- Off System

MDT ROUTE NAMES

- C000123 — Corridor
- P-19 — On System Departmental Route
- 101 — Off System Departmental Route - Preceded By L-17- For This Sheet

ROUTE SIGNING

- 90 — Interstate Highway
- 93 — U.S. Highway
- 3 — Montana Route
- 205 — Secondary Route

ROUTE SURFACE TYPE

- Paved
- Gravel
- Unsurfaced

BOUNDARIES

- City/Town Area shown in MDT City Plat Book
- County Line
- County Sheet
- National Park Service
- Reservation
- National Forest Service
- Wilderness Area
- State Park
- US Fish Wildlife Service
- State Forest

OTHER SYMBOLS

- Stream
- Water
- Private Airport
- Mountain Pass
- Rest Area - Year-Round, Seasonal
- Canal or Ditch
- Railroad
- Public Airport
- Parking Area

MONTANA

County Key

GARFIELD COUNTY

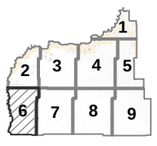

Sheet Key

PREPARED BY THE
STATE OF MONTANA
DEPARTMENT OF TRANSPORTATION
ROAD INVENTORY AND MAPPING SECTION

Scale in Miles

1 0.5 0 1 2 3 4 5

1 0.5 0 1 2 3 4 5

Scale in Kilometers

NAD 1983 State Plane Montana FIPS 2500
Lambert Conformal Conic

MDT

COPYRIGHT© 2010 MONTANA DEPARTMENT OF TRANSPORTATION

SHEET 6 OF 9

GARFIELD

SHEET 7 OF 9

92

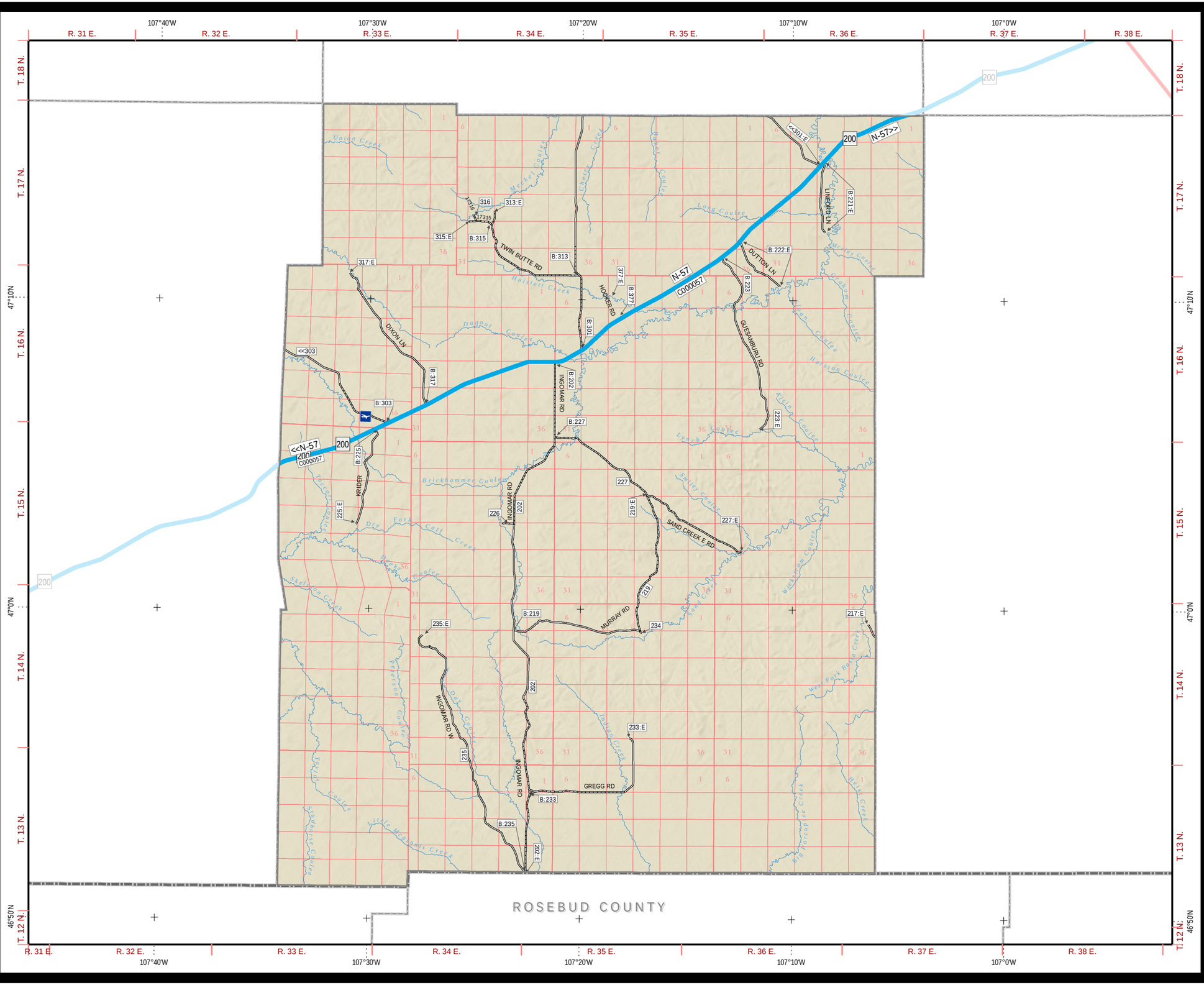

SYSTEM DESIGNATIONS

- I-15 NHS Interstate
- N-57 NHS Non-Interstate
- P-19 Primary
- S-532 Secondary
- Urban
- Off System

MDT ROUTE NAMES

- C000123 Corridor
- P-19 On System Departmental Route
- 101 Off System Departmental Route - Preceded By L-17- For This Sheet

ROUTE SIGNING

- 90 Interstate Highway
- 3 Montana Route
- 93 U.S. Highway
- 205 Secondary Route

ROUTE SURFACE TYPE

- Paved
- Gravel
- Unsurfaced

BOUNDARIES

- City/Town Area shown in MDT City Plat Book
- County Line
- County Sheet
- National Park Service
- Reservation
- National Forest Service
- Wilderness Area
- State Park
- US Fish Wildlife Service
- State Forest

OTHER SYMBOLS

- Stream
- Water
- Private Airport
- Mountain Pass
- Rest Area - Year-Round, Seasonal
- Canal or Ditch
- Railroad
- Public Airport
- Parking Area

MONTANA

County Key

GARFIELD COUNTY

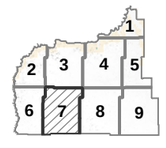

Sheet Key

PREPARED BY THE
STATE OF MONTANA
DEPARTMENT OF TRANSPORTATION
ROAD INVENTORY AND MAPPING SECTION

Scale in Miles

1 0.5 0 1 2 3 4 5

1 0.5 0 1 2 3 4 5

Scale in Kilometers

NAD 1983 State Plane Montana FIPS 2500
Lambert Conformal Conic

MDT

COPYRIGHT© 2010 MONTANA DEPARTMENT OF TRANSPORTATION

GARFIELD

SYSTEM DESIGNATIONS

I-15 NHS Interstate
N-57 NHS Non-Interstate
P-19 Primary
S-532 Secondary
Urban
Off System

MDT ROUTE NAMES

C000123 Corridor
P-19 On System Departmental Route
101 Off System Departmental Route - Preceded By L-17- For This Sheet

ROUTE SIGNING

90 Interstate Highway
93 U.S. Highway
3 Montana Route
205 Secondary Route

ROUTE SURFACE TYPE

Paved
Gravel
Unsurfaced

BOUNDARIES

City/Town Area shown in MDT City Plat Book
County Line
County Sheet
National Park Service
Reservation
National Forest Service
Wilderness Area
State Park
US Fish Wildlife Service
State Forest

OTHER SYMBOLS

Stream
Canal or Ditch
Water
Railroad
Private Airport
Public Airport
Mountain Pass
P Parking Area
Rest Area - Year-Round, Seasonal

MONTANA

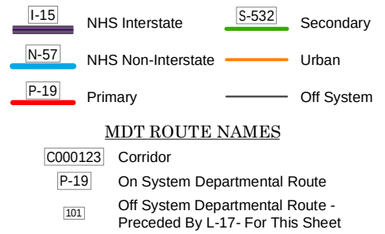

County Key

GARFIELD COUNTY

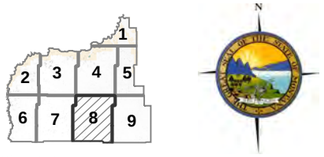

Sheet Key

PREPARED BY THE STATE OF MONTANA DEPARTMENT OF TRANSPORTATION ROAD INVENTORY AND MAPPING SECTION

Scale in Miles: 1 0.5 0 1 2 3 4 5

Scale in Kilometers: 1 0.5 0 1 2 3 4 5

*NAD 1983 State Plane Montana FIPS 2500 Lambert Conformal Coni*c

MDT

COPYRIGHT© 2010 MONTANA DEPARTMENT OF TRANSPORTATION

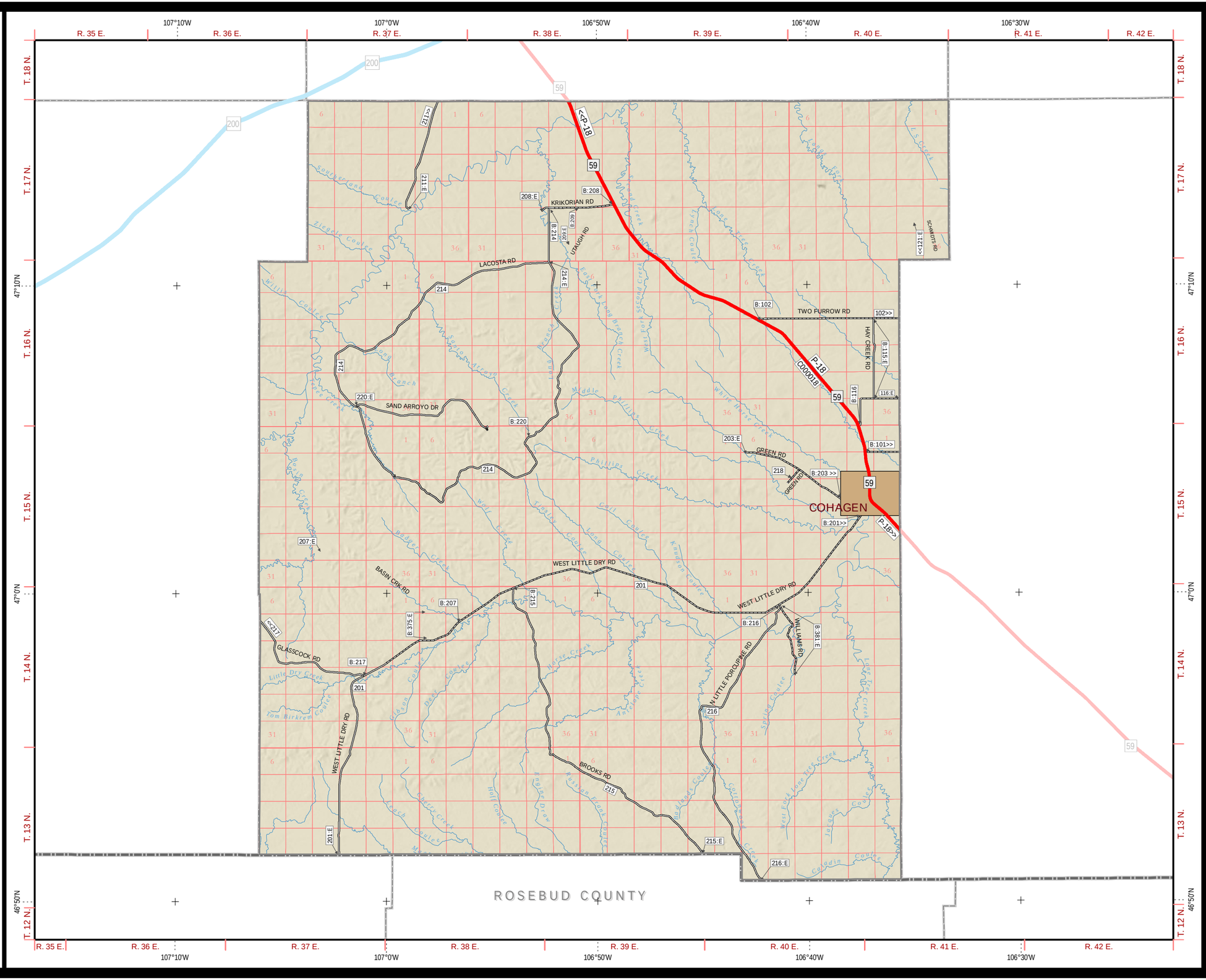

SHEET 8 OF 9

93

GARFIELD

SHEET 9 OF 9

94

R. 39 E. | 106°40'W | R. 40 E. | 106°30'W | R. 41 E. | R. 42 E. | 106°20'W | R. 43 E. | 106°10'W | R. 44 E. | 106°0'W | R. 45 E. | R. 46 E.

T. 18 N. | T. 17 N. | T. 16 N. | T. 15 N. | T. 14 N. | T. 13 N. | T. 12 N.

47°10'N | 47°0'N | 46°50'N

MCCONE COUNTY

PRAIRIE COUNTY

CUSTER COUNTY

ROSEBUD COUNTY

COHAGEN

462 | 59 | 101 | 102 | 103 | 132 | 112 | 114 | 206 | 384 | 139 | 121 | 131 | 137 | 138 | 109 | 110 | 376 | 104 | 129 | 136 | 114

<S-462 | S-462 | S-462>

C000462 | C000018

P-18 | P-187

MILROY RD | WHITESIDE RD | BOLLINGER RD | EAST LITTLE DRY RD | SCHMIDTS RD | TWO FURROW RD | EAST TWO FURROW RD | BIG SHEEP MOUNTAIN ROAD | LOSINSKI ROAD | JERREL RD | CROW ROCK RD | TIMBER CREEK RD | MCDONALD RD | RED BUTTE RD | TAYLOR RD

B:104:E | B:103 | B:131:E | B:139 | B:132 | B:129 | B:114 | B:127:E | B:206 | B:137:E | B:136 | B:138:E | B:110:E | B:109 | B:111:E | B:376

17137 | 17136 | 17138 | 17376

SYSTEM DESIGNATIONS

- I-15 NHS Interstate
- N-57 NHS Non-Interstate
- P-19 Primary
- S-532 Secondary
- Urban
- Off System

MDT ROUTE NAMES

- C000123 Corridor
- P-19 On System Departmental Route
- 101 Off System Departmental Route - Preceded By L-17- For This Sheet

ROUTE SIGNING

- 90 Interstate Highway
- 3 Montana Route
- 93 U.S. Highway
- 205 Secondary Route

ROUTE SURFACE TYPE

- Paved
- Gravel
- Unsurfaced

BOUNDARIES

- City/Town Area shown in MDT City Plat Book
- County Line
- County Sheet
- National Park Service
- Reservation
- National Forest Service
- Wilderness Area
- State Park
- US Fish Wildlife Service
- State Forest

OTHER SYMBOLS

- Stream
- Water
- Private Airport
- Mountain Pass
- Rest Area - Year-Round, Seasonal
- Canal or Ditch
- Railroad
- Public Airport
- Parking Area

MONTANA

County Key

GARFIELD COUNTY

Sheet Key

1 2 3 4 5 6 7 8 9

N

PREPARED BY THE STATE OF MONTANA DEPARTMENT OF TRANSPORTATION ROAD INVENTORY AND MAPPING SECTION

Scale in Miles: 1 0.5 0 1 2 3 4 5

Scale in Kilometers: 1 0.5 0 1 2 3 4 5

NAD 1983 State Plane Montana FIPS 2500 Lambert Conformal Conic

MDT

COPYRIGHT© 2010 MONTANA DEPARTMENT OF TRANSPORTATION